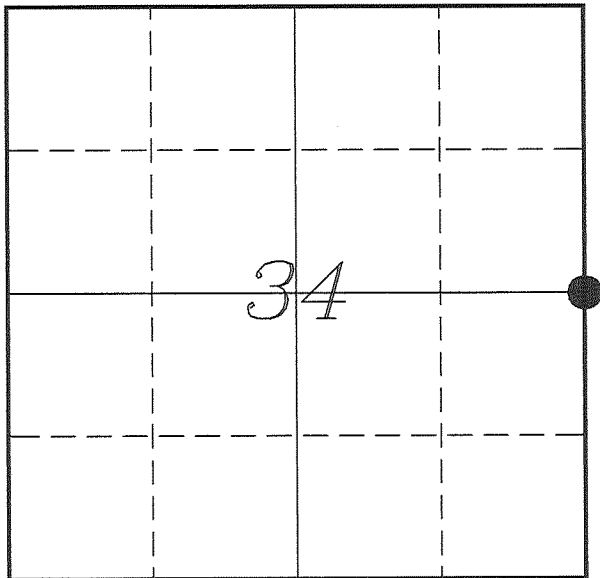


U. S. PUBLIC LAND SURVEY MONUMENT RECORD

**SECTION 34, T13N, R5W, TOWN OF JEFFERSON
VERNON COUNTY, WISCONSIN**



LOCATION OF LANDMARK

VERNON COUNTY COORDINATE SYSTEM	
Northing	150496.915
Easting	686076.518
Datum	NAD 1983 (2011)
Elevation	
Datum	
TYPE OF LANDMARK:	
Set Lunde Monument 4" Brass Capped Iron Pipe	
BEARINGS ARE REFERENCED TO:	
Vernon County Coordinates (Survey Grade)	

Witnesses: Laurence E Johns III
Al Hoff

Eagle Ridge Surveying
PO Box 213
Wilton, Wisconsin

Date: 6 December 2016

Describe any record evidence, monument evidence, testimonial evidence or any other material evidence you considered and whether the monument was found or restored through acceptance of an obliterated evidence location.

No bearing trees of record were located.

I found no record of a survey using this corner since the original government survey. Though at some point in recent history a surveyor was at this corner. I found an existing "nearby survey sign" and I found 1 existing 3/4" iron rod used as a tie. There could be others in the area but there is no record to indicate where to look.

It also appears based on fences in all directions that both Section 34 & 35 have been surveyed subsequently to the original survey. Most likely in the late 1800's.

I found an old truck axle being used as a corner post at a 3-way fence corner that was embedded into a sandstone rock. This old axle appeared to be of a vintage of 40's to 50's.

This location also fit fences to the East and West along the quarter-lines. As far as I was able to check, the fences in both directions are within 2 feet along the entire line to their respective quarter-corners.

I set a Lunde Monument about 1 foot South of the corner post, next to the rock base. As this location fits well with fences in both directions, I accepted the monument as representing the corner.

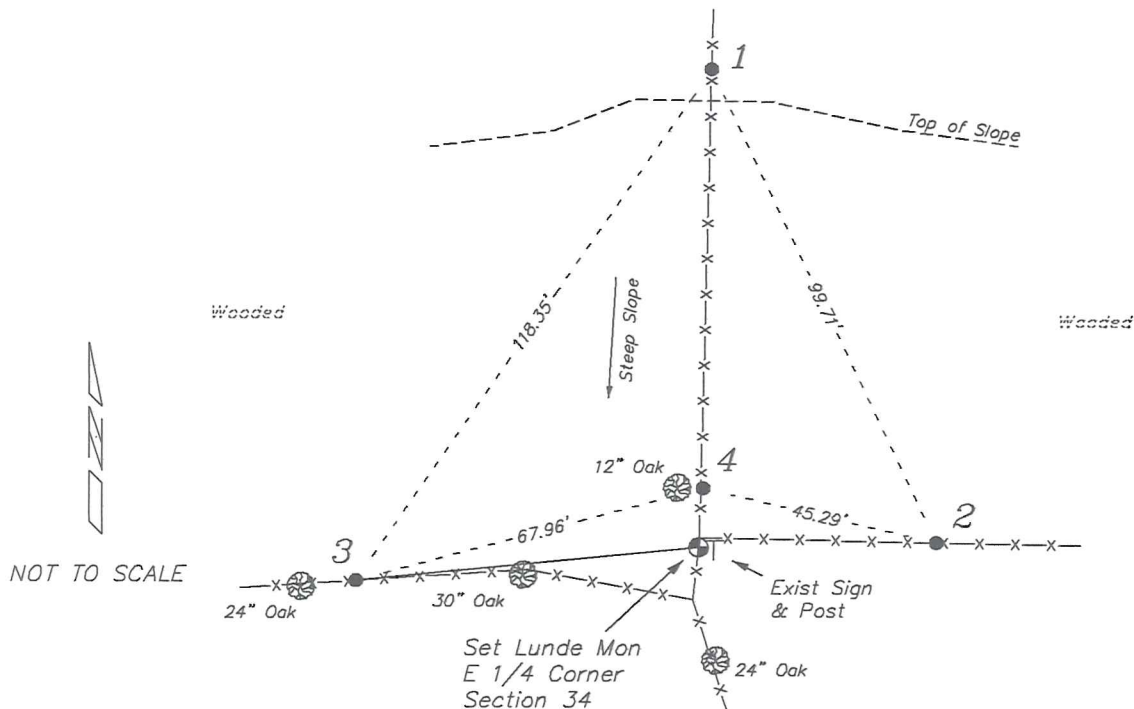
I accepted this location as the best available evidence of the original government corner.

Describe or show any material discrepancy between the location of the restored corner and that of the corner previously restored or re-established.

Samuel Dixon established this corner in July 1845

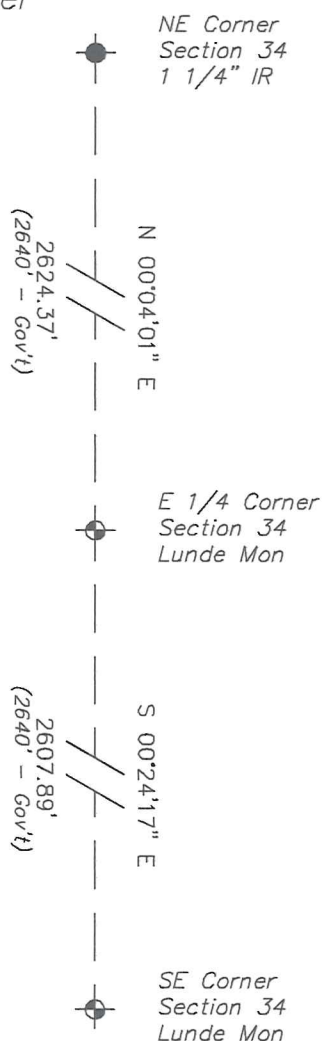

RECORD OF DURABLE WITNESS MONUMENTS

NO	DESCRIPTION	BEARING	DISTANCE
1	Set 3/4" x 18" Iron Rod In Fence Line	N 01°33'17" E	91.12'
2	Set 3/4" x 18" Iron Rod In Fence Line	N 88°51'42" E	45.00'
3	Set 3/4" x 18" Iron Rod In Fence Line - 5' East of an 24" Oak	S 84°25'48" W	65.07'
4	Existing 3/4" Iron Rod In Fence Line - 3' East of a 12" Oak	N 04°31'25" E	11.26'



PLAN VIEW DRAWING OF REFERENCE TIES

Map Showing Distance And Direction To Other Public Land Survey
Corners Used For Re-Establishing The Corner



I, Laurence E Johns III PLS 2804, Professional Land Surveyor, hereby certify that the corner location shown on this record was determined by me or under my direction and control, and that this U.S. Public Land Survey Monument Record is correct and complete to the best of my knowledge and belief.