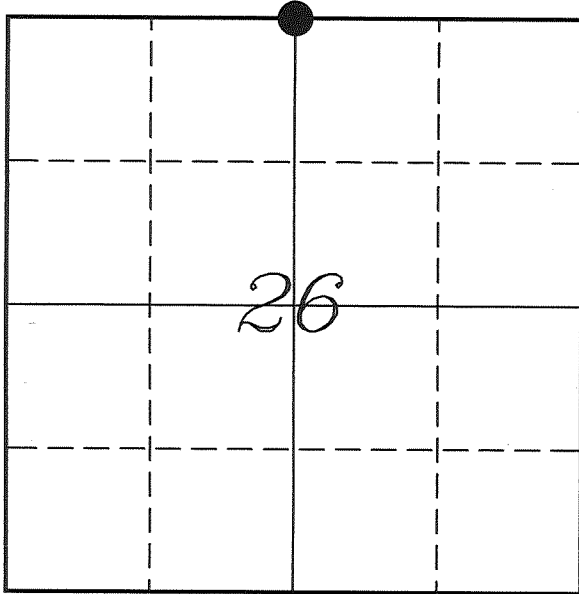

U. S. PUBLIC LAND SURVEY MONUMENT RECORD

SECTION 26, T13N, R5W, TOWN OF JEFFERSON VERNON COUNTY, WISCONSIN



LOCATION OF LANDMARK

Crew: Laurence E Johns III

Date: 28 November 2011

VERNON COUNTY COORDINATE SYSTEM	
Northing	158404.353
Easting	688648.782
Datum	NAD 1983 (2007)
Elevation	
Datum	
TYPE OF LANDMARK:	
Set Lunde Monument	
BEARINGS ARE REFERENCED TO:	
Vernon County Coordinates	

Describe any record evidence, monument evidence, testimonial evidence or any other material evidence you considered and whether the monument was found or restored through acceptance of an obliterated evidence location.

Dixon marked two bearing trees during the course of the original survey. One of the trees he marked was a 8" Black Oak at a bearing of S 77 1/2 W and a distance of 80 links. The other would have been in the vicinity of the present gate and is no longer there.

I found a 5' Diameter Black Oak in the vicinity of that called for by his notes. When taken in account for change in variance and the size of the tree, I came up with a position based on that tree and verified it with occupation.

There is no occupation in the immediate area, but i found occupation to the South and West that agreed with this location to within a foot.

I accepted the Black Oak as an original bearing tree and set a Lunde Monument at the corner.

Describe or show any material discrepancy between the location of the restored corner and that of the corner previously restored or re-established.

Samuel D Dixon established this corner in July 1845.

The plat of the Village of Springville references this corner.

Wm Knower was at this corner, in January 1891, during a survey in Section 23. He shows this corner as a government corner and also shows the stone set in the Plat of Springville.

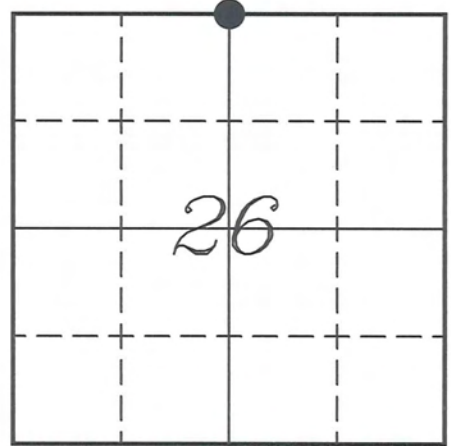
Alex Ristow appears to have been at this corner, in October 1907, during a survey in Section 23. He shows a monument being set at the N 1/4 Corner and the Center of Section 23. He may have used either this corner or the stone in the Plat of Springville to determine the center, He does not give any measurements to either.

VERNON COUNTY COORDINATE SUBMISSION FORM
 "As An Addendum To"
VERNON COUNTY
CERTIFIED U.S. PUBLIC LAND SURVEY MONUMENT RECORD

INSTRUCTIONS: THIS RECORD FORM SHOULD BE USED WHEN COORDINATES ARE PROVIDED FOR A PUBLIC LAND SURVEY CORNER AND SHALL INCLUDE ALL OF THE FOLLOWING ELEMENTS (A-D)

(A) IDENTIFY THE CORNER BY REFERENCE TO THE U.S. PUBLIC LAND SURVEY SYSTEM IN DIAGRAM AT RIGHT

● = CORNER MONUMENT



(B) COORDINATES:

GEOGRAPHIC (Degrees Minutes Seconds)

LATITUDE: 43° 34' 54.0256" N

LONGITUDE: 90° 56' 21.7617" W

ELLIPSOID HT (m): _____

DATUM: NAD 1983 (2007)

GEOID03 ADJ: -32.521

ORTHOMETRIC HT: _____

VERNON COUNTY (U.S. FEET)

Coord Quality (+/-)

NORTHING (Y): 158404.353 _____

EASTING (X): 688648.782 _____

GPS METHOD USED TO COMPUTE COORDINATES (check as applicable)

RTK Observations Static Baselines OPUS-RS Solution OPUS-S Solution

Combination of GPS Observations & Conventional Procedures

Single Angle Measurement Closed Traverse Loop

Was a Least Squares Adjustment Used to Compute Coordinates? Yes / No

BASE CONTROL USED FOR COORDINATE COMPUTATION

Station Name	Station Coordinates	Date/Time
<u>OPUS Station - TS 01</u>	<u>43° 34' 00.5128" N 90° 56' 12.6619" W</u>	<u>11/23/2011 - 15:30</u>
	<u>N - 152984.526 E - 689308.606</u>	
<u>Same</u>		<u>11/28/2011 - 15:22</u>

(C) REASON FOR COORDINATES SUBMITTAL (check one)

Being Filed With a New U.S. PLS Monument Record

To Correct the Coordinates Listed on a Previously Filed PLS Monument Record

To Provide Coordinates for Previously Filed PLS Monument Record without Coordinates

To Provide Supplemental Coordinates for a Previously Filed PLS Monument Record

MOST RECENT PLS MONUMENT RECORD DATE:


R.L.S. WHO CREATED MOST RECENT PLS MONUMENT RECORD:

(D) AGENT(S) PERFORMING GPS OBSERVATIONS & COORDINATE COMPUTATION

1) LAURENCE E JOHNS III

2) _____

I, LAURENCE E JOHNS III RLS 2804, REGISTERED LAND SURVEYOR, HEREBY CERTIFY THAT THE COORDINATES PROVIDED ON THIS RECORD WERE DETERMINED BY ME OR UNDER MY DIRECTION AND CONTROL AND THAT THIS COORDINATE SUBMISSION FORM IS CORRECT AND COMPLETE TO THE BEST OF MY KNOWLEDGE AND BELIEF.


 Laurence E Johns III RLS 2804
 Eagle Ridge Surveying, LLC
 PO Box 213
 Wilton, Wisconsin
 22 December 2011

