

CERTIFICATE

CERTIFIED LAND CORNER

No. _____

I, William C. Jung, do hereby certify that on the 11th day of October 1979 I found WI/16SW (evidence) (no evidence) of the corner of Section 3, T 13 N, R 5W Fourth Principal Meridian, and I re-established said corner according to the Wisconsin Statutes as shown and described hereon.

Dated this 15th day of Oct. 1979.

William C. Jung

Registered Land Surveyor
Title

History of corner establishment since Original Government Survey

W.H. Knower established this corner in 1883 and may have set a stone.

Description of corner evidence found:

Set the corner on line and equidistant between the West 1/4 Corner and the S.W. Corner as called for by law in Chapter 59.62 of the Wisconsin Statutes.

The old witness tree was not found.

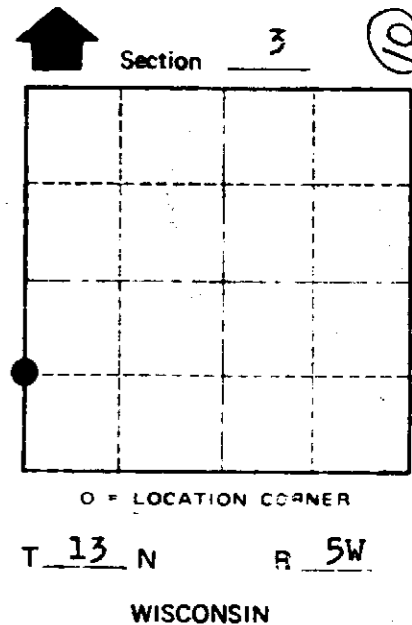
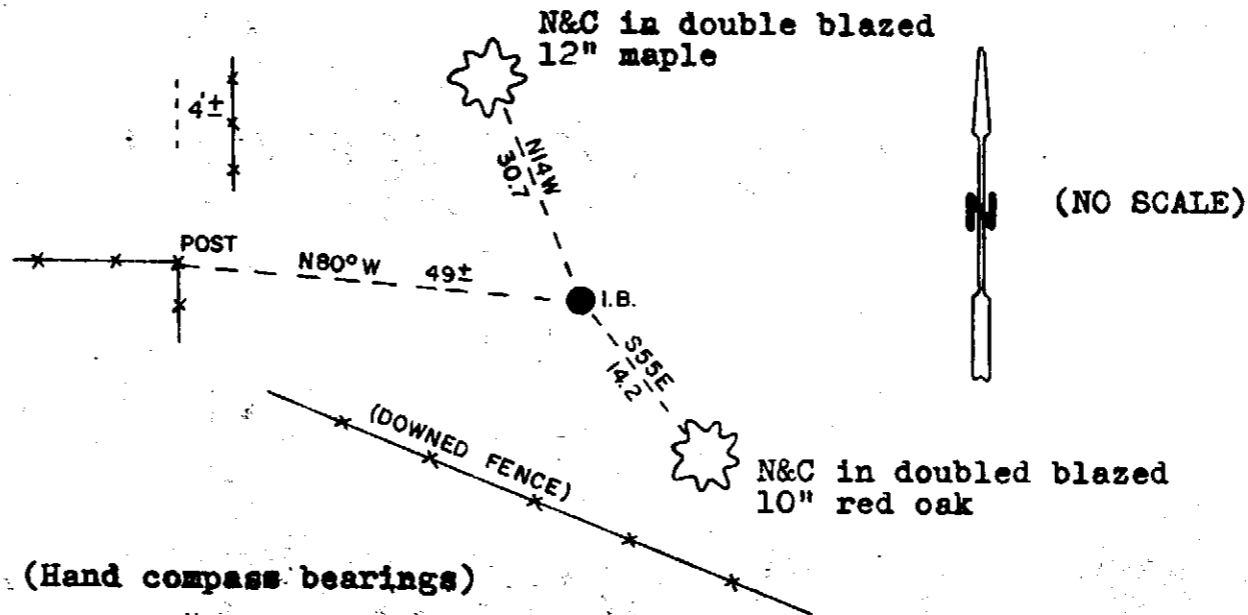

Description of corner and witness monuments, references and accessories used to perpetuate the original or re-established location of this corner:

Set a 1 1/2"x30" hexagon iron bar

Witnesses to corner location:

William Jung

Gary Dechant



COUNTY SURVEYOR FORM NO. 1

SURVEY CONTROL ORDER

| | |
|------------|-------|
| Horizontal | _____ |
| Vertical | _____ |

WISCONSIN COORDINATE SYSTEM

| Corner | East (X) | North (Y) | Elevation (Z) | Zone |
|-------------------|----------|-----------|---------------|------|
| Control Sta. Name | | | | |

City, Village or Town Jefferson
County of Vernon