

203994

Richland County

GOVERNMENT CORNER RECORD

NORTH 1/4 CORNER, SECTION 5, TOWNSHIP 12 NORTH, RANGE 2 EAST - WEST,
TOWN, CITY OR VILLAGE OF FOREST, RICHLAND CO.

TYPE OF MONUMENT: RICHLAND CAST IRON ELEVATION - M.S.L. DATUM _____

STATE PLANE COORDINATES: N _____

WISCONSIN SOUTH ZONE E _____

WITNESSES TO CORNER LOCATION

SEAN M. WALSH

PATRICK J. DEDERICH

RECORDED

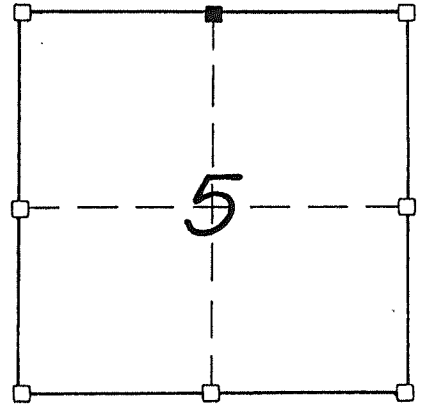
AT 9:45 O'CLOCK A.M.

SEP 30 1991

VOL. 1 OF Corners PAGE 10
BY MILLER, REGISTER OF DEEDS
RICHLAND COUNTY, WISCONSIN
BY Shy Miller

TIE SKETCH
(SHOW ALL HELPFUL FEATURES)

SECTION 5, T 12 N, R 2 EW
TOWN OF FOREST

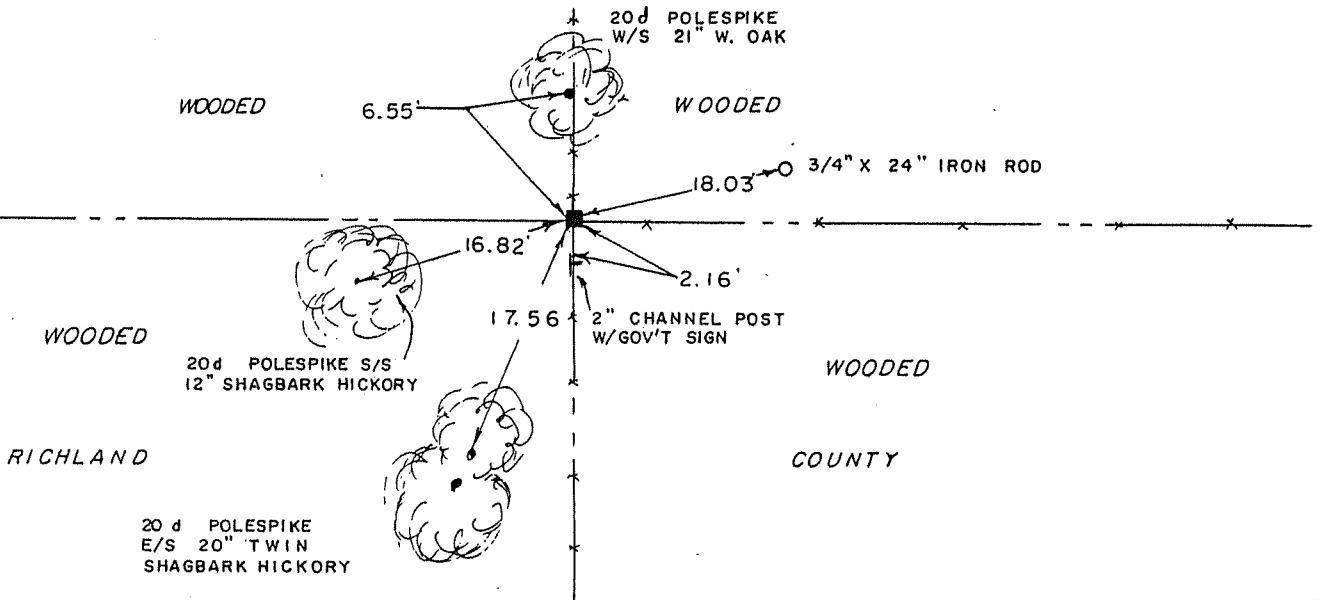


■ - CORNER LOCATION

NORTH

VERNON


COUNTY



SURVEYOR'S CERTIFICATE
STATE OF WISCONSIN)
RICHLAND COUNTY)SS

SEAL S- 2016

I, Sean M. Walsh, DO HEREBY CERTIFY THAT I have established
the above corner as shown hereon and that this information
is correct and true to the best of my information, knowledge
and belief. I established this corner at the occupied location
as there was no other evidence available, this location
fits very well with what would be a single proportionate
location.



DATED THIS 1ST DAY OF AUGUST, 19 91

Sean M. Walsh
REGISTERED LAND SURVEYOR

CORNER CODE

BB